

MOVIN' ON GPS

FLEET MANAGEMENT




Do you know where your vehicles are?

Status: No Incidents In Progress

Today's Summary - 10/03/07

Page: 1 of 1

Item	Start Time	Mileage (miles)	Scenario Alerts	Maintenance Alert
5218	-	-	-	-
5228	-	-	-	-
5230	12:02 AM	36		-
5231	08:02 AM	36	-	-
5339	08:55 AM	33	-	-
5340	09:06 AM	25	-	-
5342	12:59 PM	29	-	-
5343	09:03 AM	27	-	-

Fleet View

Select up to 100 items to show:

All

- 5218
- 5228
- 5230
- 5231
- 5339
- 5340
- 5342
- 5343

System Notices

System Status
 No status updates at this time.

System Maintenance
 8100 / 8200 Network Maintenance
 Date: Oct 6, 2007

Latest News

No news items to report.

The Home Page shows start times for all vehicles, as well as scenario alerts and daily mileage.

Map View Displaying: 15 mobile items close

Control Panel [\[MapQuest Terms & Disclaimer\]](#) [Export to Google Earth format \[?\]](#)

Show

- [Item Location](#)
- [Stops for Today](#)

Update Item Location

- [Get Current Location](#)

Show Nearest Item(s)

- [To Address](#)
- [To Landmark](#)

Show Directions

- [Get Directions \[?\]](#)

Map Display Settings

- Show Selected Landmarks
- Show Breadcrumb Trails



Display up to 100 vehicles in fleet view

Map Operations: Pan View address Zoom to rectangle

- CENTER MAP
- BEST FIT
- CENTER LAST
- AUTO BEST FIT
- DE-CLUTTER (BETA)

Map View

Displaying: 15 mobile items

close

Control Panel

Show

- Item Location
- Stops for Today

Update Item Location

- Get Current Location

Show Nearest Item(s)

- To Address
- To Landmark

Show Directions

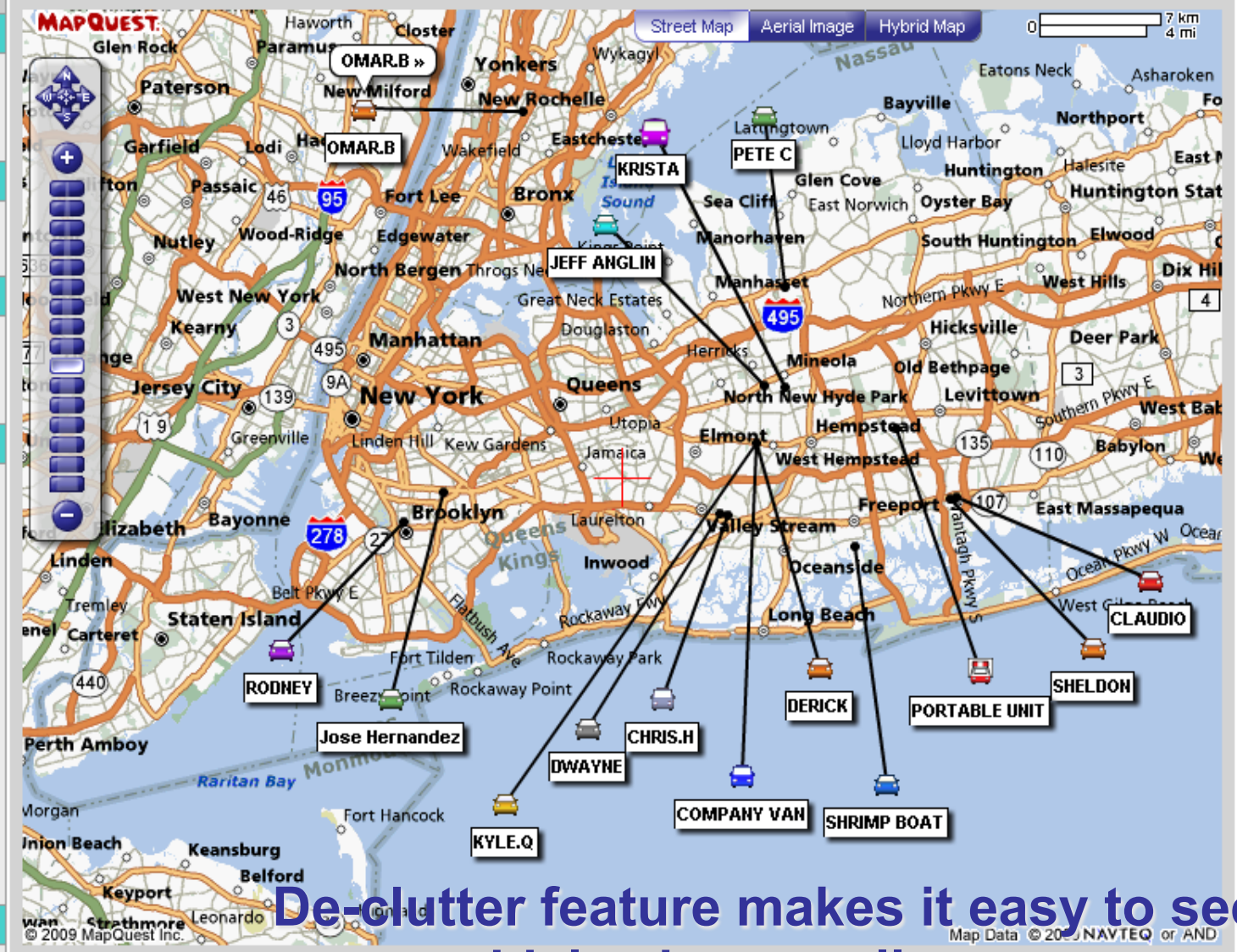
- Get Directions [?]

Map Display Settings

- Show Selected Landmarks
- Show Breadcrumb Trails

[MapQuest Terms & Disclaimer]

[Export to Google Earth format \[?\]](#)



De-clutter feature makes it easy to see many vehicles in a small area

Map Operations: Pan, Zoom, Street View, etc.

close

Control Panel

Show

- Item Location
- Stops for Today

Update Item Location

- Get Current Location

Show Nearest Item(s)

- To Address
- To Landmark

Show Directions

- Get Directions [?]

Map Display Settings

- Show Selected Landmarks
- Show Breadcrumb Trails

[Terms | Disclaimer]

Support to Google Earth format [?]



Map Operations: Pan View address Zoom to Rectangle

All maps are available in aerial view

Vehicles

Edit Vehicle

Fields marked with * are required.

cancel save

Primary Information [hide]

Name: *

Description:

Additional Information [hide]

Make: (e.g. Ford)

Model: (e.g. Mustang)

Color:

Year:

Licence Plate:

Vehicle Identification (VIN):

Odometer Mileage (Synched): miles

Engine Hours (Synched): engine hours

Country: ▼

State/Province: ▼

Timezone: ▼

Observe Daylight-Savings?

Detailed info pertaining to specific vehicles can be stored in the system.

cancel save

Vehicles

View Vehicle Details: CHRIS.H

Vehicle Information [edit]

Name:	CHRIS.H	Current Icon:	
Description:	MINI-VAN	Synched Mileage:	
Department:	WHOLESALE DEPARTMENT	Synched Engine Hrs:	
Make:	CHEVROLET	State/Province:	
Model:	ASTRO VAN	Country:	
Color:	BROWN	Timezone:	
Year:	1999	VIN:	
License Plate:	-	Other Info:	

Beacon(s) assigned

ESN:	352023005304015	Available:	Arm W
Name:	MOSS-4015 [Change Name]		Idle A
Model:	6200		Ignitic
Type:	Vehicle		Input
Plan:	Basic - 1 MB		Input
Assigned To:	CHRIS.H [Reassign Beacon]		Interv
Color:	White		Output
Installation Date:	- [Change]		Output
Beacon Notes:	[Add note]		Panic
			Power
			Speed
			Start E
			Zone

10/23/2007 09:25AM
Registered

Update Vehicle Icon - Windows Internet Explorer

http://movinon.cp.guardian-mms.com/common/fullfs.php?fs=aic&d=17071&t=vehicle&wn=eee_aic

Internet 100%

You can choose from a various array of icons to be associated with each vehicle.

Vehicles

[add vehicle](#) [delete](#)

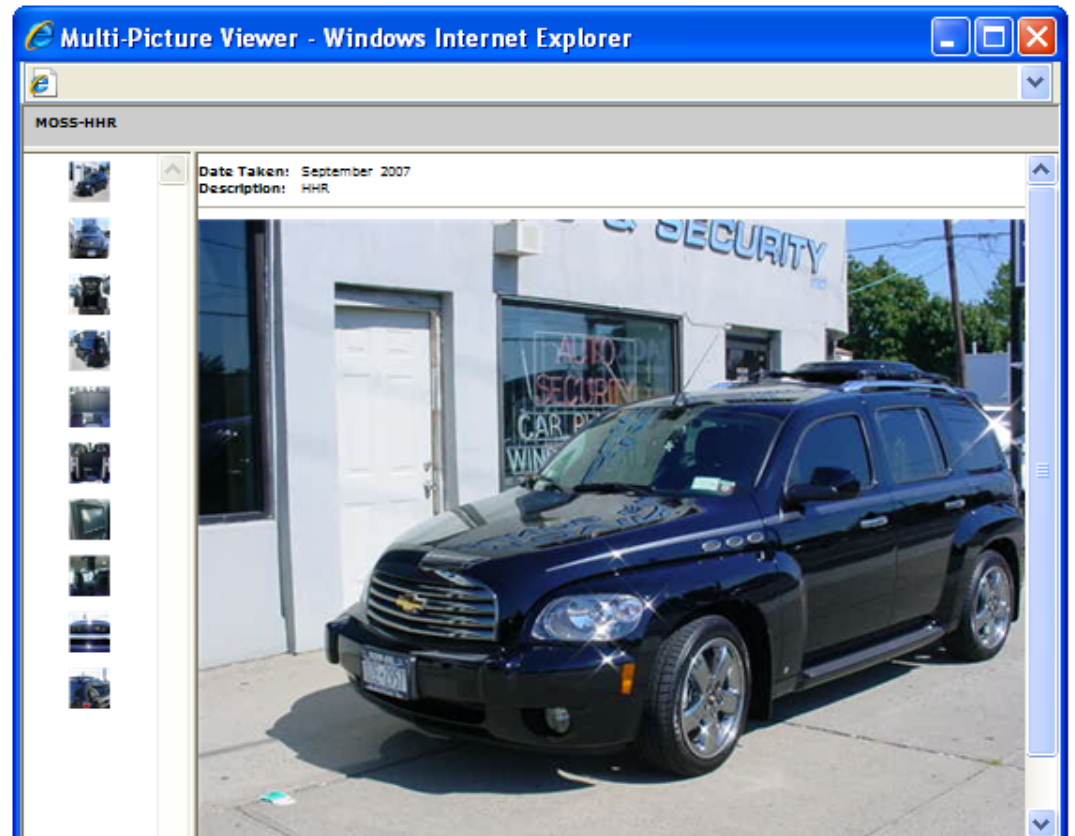
Showing 1 - 2 of 2 Vehicles

Page: 1 of 1

Listings per page: All | 5 | 10 | 25 | 50 | 100


<input type="checkbox"/>	Name	Pictures	Contacts
<input type="checkbox"/>	MOSS-HHR	[Manage/ View[10]]	[Manage] [Locate/Track] (MOSS-HHR-8055)
<input type="checkbox"/>	MOSS-VAN	[Manage/ View[2]]	[Manage] [Locate/Track] (MOSS-3468)

JPEG images can be assigned to each vehicle for easy identification.



View Vehicle Details: MOSS-VAN

cancel

Vehicle Information [edit]			
Name:	MOSS-VAN	Current Icon:	 [Change Icon]
Description:	-	Synched Mileage:	9896 miles
Make:	Chrysler	Synched Engine Hours:	17.9 engine hours
Model:	MINI VAN	State/Province:	NY
Color:	GREEN	Country:	United States
Year:	2007	Timezone:	Eastern Standard Time (EST) [daylight savings on]
License Plate:	-	VIN:	9-19-miles-9159
		Other Info:	-



Contact(s) assigned [edit]	
Name	Phone
BRUCE CIRILLO	(516) 489-2350

Here is where commands are sent to activate the outputs (if programmed)

Beacon(s) assigned		
ESN:	355922000053468	Available Features: Arm where parked Ignition on - off Input Interval tracking Output Panic button Power reset Speed monitoring Start & stop Zone - rectangular
Name:	MOSS-3468 [Change Name]	
Model:	6200	
Type:	Vehicle	
Plan:	Basic - 1 MB	
Assigned To:	MOSS-VAN [Reassign Beacon]	
Color:	White	

Beacon Control Panel:

Output 1 **DOOR UNLOCK**

Output 2 **FLASHER ON**
FLASHER OFF



This page shows which vehicle each beacon corresponds to, and what scenarios have been assigned to that beacon.

Scenario(s) assigned [edit]	
Name	Status
AUTO TRACKING 10	Active
FLASHER ON OFF	Active
ARMED WHERE PARKED	Active
VEHICLE TURNING	Active
LANDMARKING BUTTON	Active
START AND STOP	Active
DOOR UNLOCK	Active
PANIC BUTTON	Active
IGNITION SENSE	Active
OVER 65 SPEED NOTIFICATION	Active
NASSAU COUNTY	Active
MOSS GEO FENCE	Active
AUTO TRACKING 1	Inactive

Maintenance

Service Status

Service Status

- Maintenance Schedules
- Service Types
- Service Log

new maint. schedule

new service log

Name		Service Status
<input checked="" type="checkbox"/> MOSS-VAN	Odometer: 9896 Engine Hours: 17.9	Service: OVERDUE
OIL CHANGE-VAN: Every 3000 Miles	OVERDUE by 196 miles	Service Log
INSPECTION-VAN: Every 365 Day(s)	Service in: 29 day(s)	Service Log
<input checked="" type="checkbox"/> MOSS-HHR	Odometer: 542 Engine Hours: 31.1	Service: OK
OIL CHANGE-HHR: Every 3000 Miles	Service in: 2558 miles	Service Log

The maintenance module keeps track of vehicle mileage and time lapsed since last service. The module will alert you when oil changes, maintenance, and inspections are required.

Reports

Real-time Reports

Scheduled Reports

Location Reports



- Item Status
- Landmark Summary
- Route Log
- State by State Mileage
- Stop Report
- Stop Report - *with Map*
- Stop Report - *with Map - Multi Driver*
- Trip Report

Event Reports



- Auxiliary Input Duration
- Event Details
- Idle Time
- Idle Time - *with Map*
- Speed Violation

Maintenance Reports



- Engine Hours
- Mileage Summary
- Pending Maintenance
- Service Log

Administration Reports



- Inactivity
- Incident
- Login Summary
- Message Usage Summary

Over 20 reports (and growing) to help you manage your fleet.

Reports

Real-time Reports

Scheduled Reports

new scheduled report

delete

Filter By: -- All Departments --

Showing 1 - 5 of 5 Scheduled Reports

Page: 1 of 1

Listings per page: 5 | 10 | 25 | 50 | 100

<input type="checkbox"/>	Name	Report Type	Schedule	Format	Status	Department
<input type="checkbox"/>	WEEKLY DROP OFF PICK UP REPORT	Event	Weekly	CSV,XLS	Active	RETAIL DEPT.
<input type="checkbox"/>	WHOLESALE EVENT DETAIL REPORT	Event	Daily	PDF	Active	WHOLESALE DEPARTMENT
<input type="checkbox"/>	WHOLESALE INACTIVITY REPORT	Inactivity	Daily	PDF	Active	WHOLESALE DEPARTMENT
<input type="checkbox"/>	WHOLESALE SPEED REPORT	Speed_violation	Daily	PDF	Active	WHOLESALE DEPARTMENT
<input type="checkbox"/>	WHOLESALE START AND STOP REPORT	Stop	Daily	PDF	Active	WHOLESALE DEPARTMENT

Reports can be “scheduled” to be E-mailed to You daily, weekly, or monthly.

Reports

Real-time Reports | Scheduled Reports

Stops at Landmark by Item Report:

Creating a Report...

Select a Landmark: MOVIN ON

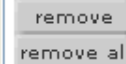
Select Items: All

- MOSS-HHR
- MOSS-VAN



Items for Report

-- Select from Items List --



Printing reports:

Once you have generated the report, click on the "print" button to create a printable view. Then choose the Print command for your browser.

NOTE: to print the row colors you must enable this in your browser. In Internet Explorer, choose Tools > Internet Options, choose the Advanced tab, then check the box next to "Print background colors and images".

Show stops longer than: 3 [3] minutes (minimum 1 minute)

Order report data by time: Descending

Select items for report: Item Date and time

Select time range: Today

Start Date & Time: Oct 03 2007 12 00 AM

End Date & Time: Oct 03 2007 11 45 PM

Note: you can select a maximum range of 65 days for this report. Depending on the time range selected, the report may take several minutes to return results. Please do not re-run the report until results are returned.

cancel create report

1. Pick the report
2. Pick the vehicles
3. Pick the timeframe
4. Create the report

All reports can be printed or exported for safe keeping.

Route Log Report:

cancel print export...

Select an item: MOSS-HHR Select time range: Today

Order report data by time: Descending

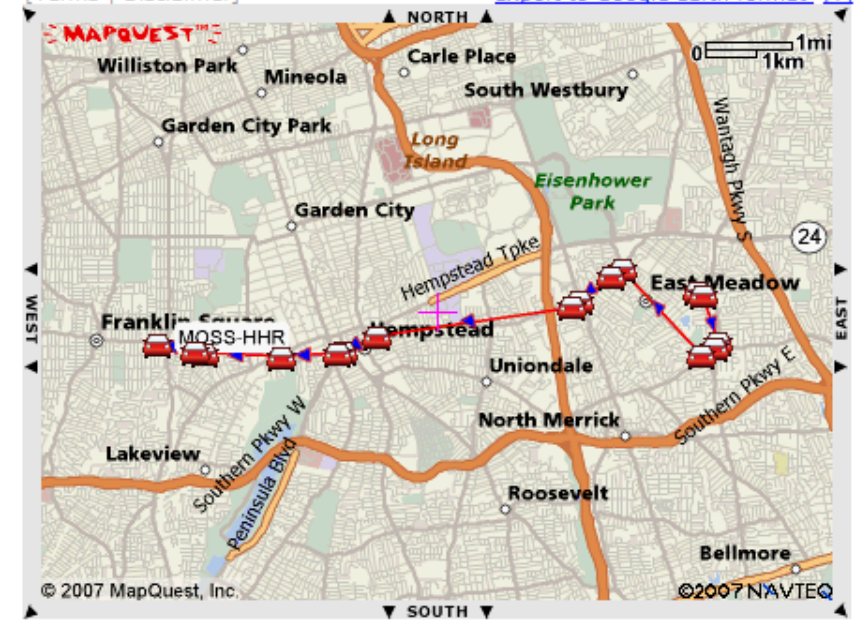
Start Date & Time: Oct 03 2007 12 00 AM

End Date & Time: Oct 03 2007 11 45 PM

create report

Route Log Reports will show you the locations of vehicles throughout the day

[Terms | Disclaimer] Export to Google Earth format [?]



ZOOM IN
 ZOOM OUT
 CENTER MAP
 BEST FIT

Clicking on map will: recenter view address zoom to rectangle
 Display locates: all last 3 points last point only

Locate Data: Lat/Lon [show]

	Date/Time (Eastern)	Nearest Address	Dir	Speed (mph)	Type	Age
[21]	10/03/2007 10:07:02AM	(MOVIN'ON) 649 Hempstead Tpke, Franklin Square, Nassau, NY, US, 11010	E	0	C	-
[19]	10/03/2007 10:03:37AM	442 Hempstead Tpke, West Hempstead, Nassau, NY, US, 11552	W	33	C	-
[18]	10/03/2007 10:02:01AM	379 Hempstead Tpke, West Hempstead, Nassau, NY, US, 11552	S	0	C	-
[15]	10/03/2007 09:56:08AM	6 Front St, Hempstead, Nassau, NY, US, 11550	NW	0	C	-
[14]	10/03/2007 09:53:58AM	30 S Franklin St, Hempstead, Nassau, NY, US, 11550	SW	17	C	-
[13]	10/03/2007 09:53:27AM	302 Peninsula Blvd, Hempstead, Nassau, NY, US, 11550	W	0	C	-
[10]	10/03/2007 09:41:08AM	446 Front St, Hempstead, Nassau, NY, US, 11550	W	0	C	-
[9]	10/03/2007 09:36:34AM	1493 Front St, East Meadow, Nassau, NY, US, 11554	W	45	C	-

Note: some data may be estimated due to GPS offset.

Reports

Stop Report:

cancel print report...

Time Period: 09/10/2007 12:00AM to 09/10/2007 11:45PM

Stop Color Legend	
Green	>= 1 & < 15 min
Yellow	>= 15 & < 60 min
Orange	>= 60 min
Blue	Start of Day

Summary	
Number of Stops	12
Total Stop Time	0d 21h 58m
Total Travel Time	0d 1h 46m
Total Time	0d 23h 45m

Item Name: MOSS-HHR

Date	Time (Eastern)	Duration	Nearest Address
------	----------------	----------	-----------------

[No Stop Details]

Item Name: MOSS-VAN

Date	Time (Eastern)	Duration	Nearest Address
	07:58PM to 11:45PM	3h 46m	245 Locust Ave, Uniondale, Nassau, NY, US, 11553
	06:49PM to 07:46PM	0h 57m	619 Pine St, Uniondale, Nassau, NY, US, 11553
	06:41PM to 06:46PM	0h 04m	154 Willow Ave, Hempstead, Nassau, NY, US, 11550
	06:17PM to 06:38PM	0h 21m	85 Grove St, Hempstead, Nassau, NY, US, 11550
	06:04PM to 06:10PM	0h 05m	377 Hempstead Tpke, West Hempstead, Nassau, NY, US, 11552
	05:59PM to 06:03PM	0h 04m	8 Munson Ave, West Hempstead, Nassau, NY, US, 11552
	02:04PM to 05:57PM	3h 53m	(MOVIN'ON) 10 Wellington Rd S, West Hempstead, Nassau, NY, US, 11552
	01:53PM to 01:59PM	0h 05m	600 Patterson Ave, Franklin Square, Nassau, NY, US, 11010
	01:09PM to 01:26PM	0h 17m	1 Reed Pl, Amityville, Suffolk, NY, US, 11701
	12:36PM to 12:44PM	0h 08m	(ROCKVILLE CENTER LEXUS) 40 Yorktown St, Rockville Centre, Nassau, NY, US, 11570
	12:13PM to 12:16PM	0h 03m	588 Hempstead Tpke, West Hempstead, Nassau, NY, US, 11552
	12:12PM	NA	618 9Th St, West Hempstead, Nassau, NY, US, 11552
09/10/2007	12:00AM to 12:12PM	12h 12m	618 9Th St, West Hempstead, Nassau, NY, US, 11552

Note: some data may be estimated due to GPS offset.

Stop reports show the date, time, and duration spent at each location. Colors are used to signify the length of the duration.

Reports

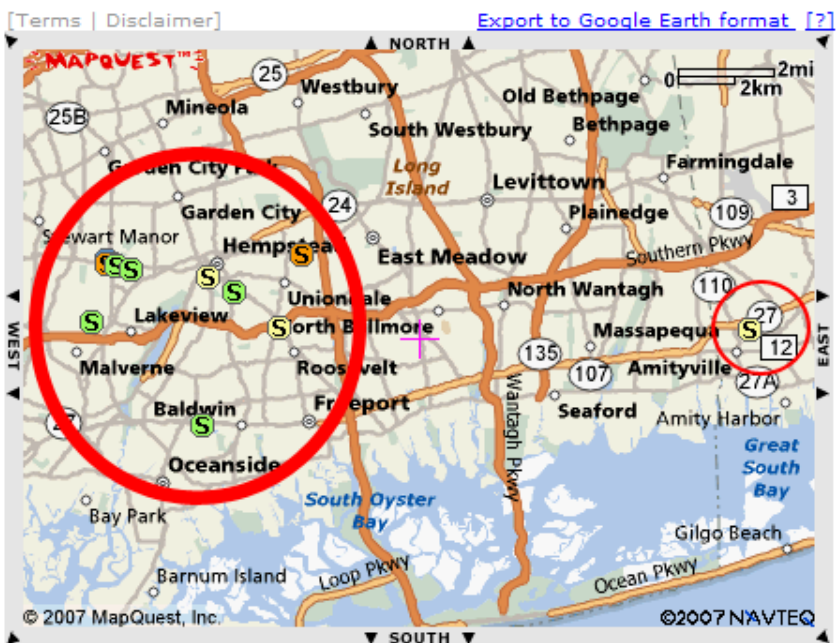
Stop with Map Report:

cancel print export...

Time Period: 09/10/2007 12:00AM to 09/10/2007 11:45PM
 Item Name: MOSS-VAN

Stop Color Legend	
Green	>= 1 & < 15 min
Yellow	>= 15 & < 60 min
Orange	>= 60 min
Blue	Start of Day

Summary	
Number of Stops	12
Total Stop Time	1d 6h 39m
Total Travel Time	0d 1h 46m
Total Time	1d 8h 26m



ZOOM IN (+) ZOOM OUT (-) CENTER MAP (star) BEST FIT (square)

Clicking on map will recenter view address zoom to rectangle
 Display locates: all last 3 points last point only

Date	Time (Eastern)	Duration	Nearest Address
09/11/2007	12:00AM to 08:26AM	8h 26m	245 Locust Ave, Uniondale, Nassau, NY, US, 11553
	07:58PM to 11:59PM	4h 01m	245 Locust Ave, Uniondale, Nassau, NY, US, 11553
	06:49PM to 07:46PM	0h 57m	619 Pine St, Uniondale, Nassau, NY, US, 11553
	06:41PM to 06:46PM	0h 04m	154 Willow Ave, Hempstead, Nassau, NY, US, 11550
	06:17PM to 06:38PM	0h 21m	85 Grove St, Hempstead, Nassau, NY, US, 11550
	06:04PM to 06:10PM	0h 05m	377 Hempstead Tpke, West Hempstead, Nassau, NY, US, 11552
	05:59PM to 06:03PM	0h 04m	8 Munson Ave, West Hempstead, Nassau, NY, US, 11552
	02:04PM to 05:57PM	3h 53m	(MOVIN'ON) 10 Wellington Rd S, West Hempstead, Nassau, NY, US, 11552
	01:53PM to 01:59PM	0h 05m	600 Patterson Ave, Franklin Square, Nassau, NY, US, 11010
	01:09PM to 01:26PM	0h 17m	1 Reed Pl, Amityville, Suffolk, NY, US, 11701
	12:36PM to 12:44PM	0h 08m	(ROCKVILLE CENTER LEXUS) 40 Yorktown St, Rockville Centre, Nassau, NY, US, 11570
	12:13PM to 12:16PM	0h 03m	588 Hempstead Tpke, West Hempstead, Nassau, NY, US, 11552
	12:12PM	NA	618 9Th St, West Hempstead, Nassau, NY, US, 11552
09/10/2007	12:00AM to 12:12PM	12h 12m	618 9Th St, West Hempstead, Nassau, NY, US, 11552

Note: some data may be estimated due to GPS offset.

Same as a "Stop Report", but includes a map with the data.

Reports

Stops at Landmark by Item Report:

cancel print export...

Time Period: 09/24/2007 12:00AM to 09/28/2007 11:59PM
Landmark Name: MOVIN ON
Grouped by: Item
Display Stops Longer Than: 3 mins

Stop Color Legend	
Green	>= 1 & < 15 min
Yellow	>= 15 & < 60 min
Orange	>= 60 min
Blue	Start of Day

Report Summary	
Number of Stops:	7
Total Stop Time:	1d 20h 13m
Avg Stop Time:	0d 6h 19m

MOSS-VAN

Total Stops at Landmark: 7
Total Stop Time: 1d 20h 13m
Avg Duration: 0d 6h 19m

Date	Time (Eastern)	Duration
09/28/2007	08:50AM to 07:00PM	1d 10h 09m
09/27/2007	06:13PM to 07:45PM	1h 32m
09/27/2007	08:58AM to 09:55AM	0h 57m
09/26/2007	04:57PM to 08:21PM	3h 24m
09/26/2007	09:16AM to 09:53AM	0h 36m
09/25/2007	05:56PM to 08:50PM	2h 53m
09/25/2007	09:34AM to 10:12AM	0h 38m

Note: some data may be estimated due to GPS offset.

This report will show you which vehicles have stopped at designated "landmarks".

Reports

Trip Summary Report

cancel print export...

Time Period: 10/01/2007 12:00AM to 10/03/2007 11:59PM

Item Name	First Start date/time	Last Stop date/time	Number of Trips	Number of Stops	Total Distance (miles)	Total Travel time	Total Stop time	Max Speed (mph)
MOSS-HHR	10/01/2007 11:23AM	10/03/2007 10:06AM	20	21	99	0d 3h 41m	2d 14h 02m	76
MOSS-VAN	10/01/2007 05:58AM	10/03/2007 09:41AM	13	14	82	0d 3h 00m	2d 14h 43m	70

Note 1: Durations are accurate to +/- 1 minute.

Note 2: Vehicles with 7100 model beacons do not support trip mileage.

Note 3: The maximum speed reported is based on speed information for events sent by the beacon. The vehicle may have exceeded this speed.

The "Trip Summary Report" will show the start time, stop time, number of stops, total distance traveled, total duration, max speed, and total number of trips a vehicle has made. Clicking on a vehicle will give you detailed information on any given trip.

Reports

State by State Mileage Report:

cancel print export...

Time Period: 09/01/2007 12:00AM to 09/30/2007 11:59PM
Number of Days in Period: 30

Report Summary	
Number of Items:	2
Total Mileage:	1384

Item	NY
MOSS-HHR	90
MOSS-VAN	1294
Total Mileage:	1384

Note: State mileage is estimated.

Pick a date range, and you can see how many miles were traveled in each state.

Reports

Mileage Summary Report

cancel print export...

Time Period: 07/13/2009 12:00AM to 07/17/2009 11:59PM
 Number of Days in Period: 5

Report Summary	
Number of Items:	6
Total Mileage (miles):	1601

Item	Total	Average	07/13/2009	07/14/2009	07/15/2009	07/16/2009	07/17/2009
CHRIS.H	232	46	45	53	75	50	9
CLAUDIO	228	46	68	52	46	47	15
COMPANY VAN	149	30	48	57	1	31	12
DWAYNE	443	89	60	85	138	76	85
PETE C	250	50	47	58	82	26	37
SHELDON	300	60	45	71	0	105	79
Summary	1601	321	312	375	342	335	237

Note: some data may be estimated due to GPS offset.

Mileage summary report gives you a rundown of All miles traveled by each vehicle

Reports

Idle Time Report cancel print

Time Period: 07/16/2009 12:00AM to 07/16/2009 11:59PM
 Display Idle Stops Longer Than: 3 min(s)

Report Summary
 Number of Idle Stop
 Total Idle Time: 3h 0

Color Legend [?]

Item Name: CHRIS.H Number of Idle Stop: 8 Idle Time: 58m 41s

Date	Time (Eastern)	Duration	Nearest Address
07/16/2009	07:27PM to 07:30PM	03m 04s	(CHRISTOPHER [REDACTED]) New Hyde Park, Nassau, NY, US, 11040
07/16/2009	07:18PM to 07:26PM	08m 13s	89 N 12Th St, New Hyde Park, Nassau, NY, US, 11040
07/16/2009	06:50PM to 06:57PM	06m 54s	79 Voice Rd, Carle Place, Nassau, NY, US, 11514
07/16/2009	04:36PM to 04:43PM	07m 14s	(GLM) 362 Hendrickson Ave, Lynbrook, Nassau, NY, US, 11563
07/16/2009	12:53PM to 01:03PM	10m 07s	(MILLENNIUM HONDA) 74 Terrace Ave, Hempstead, Nassau, NY, US, 11550
07/16/2009	11:35AM to 11:48AM	12m 54s	238 Greenwich St, Hempstead, Nassau, NY, US, 11550
07/16/2009	11:12AM to 11:18AM	05m 19s	390 N Atlanta Ave, Massapequa, Nassau, NY, US, 11758
07/16/2009	10:12AM to 10:17AM	04m 56s	(MOVIN'ON) 10 Wellington Rd S, West Hempstead, Nassau, NY, US, 11552

Item Name: CLAUDIO Number of Idle Stop: 3 Idle Time: 45m 29s

Date	Time (Eastern)	Duration	Nearest Address
07/16/2009	04:26PM to 04:59PM	32m 07s	City University Of New York Qu, Flushing, Queens, NY, US, 11367
07/16/2009	03:59PM to 04:03PM	04m 01s	(CLAUDIO [REDACTED]) Franklin Square, Nassau, NY, US, 11010
07/16/2009	07:31AM to 07:40AM	09m 21s	(CLAUDIO [REDACTED]) Franklin Square, Nassau, NY, US, 11010

Item Name: DWAYNE Number of Idle Stop: 4 Idle Time: 26m 51s

Date	Time (Eastern)	Duration	Nearest Address
07/16/2009	06:50PM to 06:55PM	05m 07s	266 E 88Th St, Brooklyn, Kings, NY, US, 11236
07/16/2009	03:47PM to 04:01PM	13m 27s	(ADVANTAGE TOYOTA) 22 Williams St, Lynbrook, Nassau, NY, US, 11563
07/16/2009	09:40AM to 09:43AM	03m 39s	(ADVANTAGE TOYOTA) 16 Williams St, Lynbrook, Nassau, NY, US, 11563
07/16/2009	09:02AM to 09:06AM	04m 38s	(DWAYNE SCOTLAND) 472 Linden Blvd, Brooklyn, Kings, NY, US, 11203

Item Name: PETE C Number of Idle Stop: 3 Idle Time: 14m 33s

Date	Time (Eastern)	Duration	Nearest Address
07/16/2009	04:17PM to 04:20PM	03m 40s	(EAST HILLS CHRYSLER JEEP DODGE) 98 Oriole Dr, Roslyn, Nassau, NY, US, 11576
07/16/2009	09:55AM to 09:59AM	03m 49s	(MILLENNIUM HYUNDAI) 31 Union Pl, Hempstead, Nassau, NY, US, 11550
07/16/2009	08:56AM to 09:03AM	07m 04s	365 Jericho Turnpike, Floral Park, Nassau, NY, US, 11001

Idle reports show the length of time a vehicle sits still while running.

Reports

Speed Violation Report:

cancel print export...

Time Period: 10/01/2007 12:00AM to 10/03/2007 11:59PM
 Grouped by: Item

Report Summary	
Total Violations:	10
Most Violations (9):	MOSS-HHR

MOSS-HHR

Date/Time (Eastern)	Nearest Address	Scenario	Speed (mph)
10/02/2007 11:00:36AM	Southern Pkwy W, West Hempstead, Nassau, NY, US, 11552	OVER 65 SPEED NOTIFICATION	70
10/02/2007 10:56:33AM	Southern Pkwy W, Merrick, Nassau, NY, US, 11566	OVER 65 SPEED NOTIFICATION	72
10/01/2007 01:35:48PM	Northern Pkwy W, Syosset, Nassau, NY, US, 11791	OVER 65 SPEED NOTIFICATION	68
10/01/2007 01:29:41PM	135, Massapequa, Nassau, NY, US, 11758	OVER 65 SPEED NOTIFICATION	69
10/01/2007 01:25:18PM	Southern Pkwy W, Farmingdale, Nassau, NY, US, 11735	OVER 65 SPEED NOTIFICATION	76
10/01/2007 01:21:40PM	Southern Pkwy W, West Babylon, Suffolk, NY, US, 11704	OVER 65 SPEED NOTIFICATION	70
10/01/2007 01:19:42PM	Southern Pkwy W, West Islip, Suffolk, NY, US, 11795	OVER 65 SPEED NOTIFICATION	70
10/01/2007 12:37:22PM	Southern Pkwy E, West Babylon, Suffolk, NY, US, 11704	OVER 65 SPEED NOTIFICATION	71
10/01/2007 12:35:53PM	Southern Pkwy E, Amityville, Suffolk, NY, US, 11701	OVER 65 SPEED NOTIFICATION	68

MOSS-VAN

Date/Time (Eastern)	Nearest Address	Scenario	Speed (mph)
10/02/2007 09:23:23AM	Southern Pkwy W, Wantagh, Nassau, NY, US, 11793	OVER 65 SPEED NOTIFICATION	70

Receive the date, time, and location whenever your vehicles go over a predetermined speed limit.

Notifications can be sent to your cell and/or E-mail at time of violation

Reports

Real-time Reports | Scheduled Reports

Event Detail Report:

Select an item: MOSS-VAN

Events to include on report: Select All Events

- | | |
|--|--|
| <input checked="" type="checkbox"/> Arm Where Parked | <input checked="" type="checkbox"/> Ignition On - Off |
| <input checked="" type="checkbox"/> Input | <input checked="" type="checkbox"/> Interval Tracking |
| <input checked="" type="checkbox"/> Output | <input checked="" type="checkbox"/> Panic Button |
| <input checked="" type="checkbox"/> Power Reset | <input checked="" type="checkbox"/> Speed Monitoring |
| <input checked="" type="checkbox"/> Start & Stop | <input checked="" type="checkbox"/> Zone - Rectangular |

Group report data by: Event Date and time

Select time range: Today

Start Date & Time: Oct 03 2007 12:00 AM

End Date & Time: Oct 03 2007 11:45 PM

Note: you can select a maximum range of 65 days for this report. Depending on the time range selected, the report may take several minutes to return results. Please do not re-run the report until results are returned.

cancel create report

Enabling this report:

To enable an event report, you must first create the appropriate scenarios in your Scenario Manager. [Click here](#) to find out more...

Printing reports:

Once you have generated the report, click on the "print" button to create a printable view. Then choose the Print command for your browser.

NOTE: to print the row colors you must enable this in your browser. In Internet Explorer, choose Tools > Internet Options, choose the Advanced tab, then check the box next to "Print background colors and images".

Each event can be run separately or together for "detailed" information

Reports

Auxiliary Input Duration Report:

cancel print export...

Time Period: 10/03/2007 12:00AM to 10/03/2007 11:59PM
Input Pair: inwood brooms down and on - inwood brooms up and off
Durations longer than: 5 second(s)
Grouped by: Date and time

Report Summary	
Total number of input events:	11
Total input duration:	2h 50m 07s
Avg. input duration:	0h 15m 27s

Duration	Item	Start Address	End Address
0h 02m 46s	SWEEPER R5170	(YARD) 47 Alemeda St, Inwood, Nassau, NY, US, 11096	(YARD) 24 Alemeda St, Inwood, Nassau, NY, US, 11096
0h 26m 24s	SWEEPER R5170	(YARD) 94 Alemeda St, Inwood, Nassau, NY, US, 11096	(YARD) 47 Alemeda St, Inwood, Nassau, NY, US, 11096
0h 04m 26s	SWEEPER R5170	(YARD) 47 Alemeda St, Inwood, Nassau, NY, US, 11096	(YARD) 47 Alemeda St, Inwood, Nassau, NY, US, 11096
0h 00m 23s	SWEEPER R5170	(YARD) 1 Alemeda St, Inwood, Nassau, NY, US, 11096	(YARD) 1 Alemeda St, Inwood, Nassau, NY, US, 11096
0h 03m 06s	SWEEPER R5170	(YARD) 695 Bayview Ave, Inwood, Nassau, NY, US, 11096	(YARD) 24 Alemeda St, Inwood, Nassau, NY, US, 11096
0h 00m 32s	SWEEPER R5170	(YARD) 89 Alemeda St, Inwood, Nassau, NY, US, 11096	(YARD) 89 Alemeda St, Inwood, Nassau, NY, US, 11096
0h 47m 54s	SWEEPER R5170	1337 Broadway, Hewlett, Nassau, NY, US, 11557	22 Brookfield Rd, Valley Stream, Nassau, NY, US, 11581
0h 04m 00s	SWEEPER R5170	1531 Broadway, Hewlett, Nassau, NY, US, 11557	1337 Broadway, Hewlett, Nassau, NY, US, 11557
0h 16m 38s	SWEEPER R5170	90 Scranton Ave, Lynbrook, Nassau, NY, US, 11563	1531 Broadway, Hewlett, Nassau, NY, US, 11557
0h 03m 22s	SWEEPER R5170	272 Scranton Ave, Lynbrook, Nassau, NY, US, 11563	90 Scranton Ave, Lynbrook, Nassau, NY, US, 11563
1h 00m 36s	SWEEPER R5170	363 Rockaway Tpke, Lawrence, Nassau, NY, US, 11559	272 Scranton Ave, Lynbrook, Nassau, NY, US, 11563

An Input Duration Report will tell you where, and how long an in put occurred. This feature works great for auxiliary motors, PTO's, or any other device you wish to monitor.

Reports

Login Summary Report:

cancel print export...

Time Period: 09/19/2007 12:00AM to 09/25/2007 11:45PM
 Number of Logins: 19

Showing 1 - 19 of 19 Logins

Page: 1 of 1

Listings per page: All | 5 | 10 | 25 | 50 | 100

User Name	User Group	Auth. Type	Contact [Passcode]	Auth. Comments	Date/Time (Eastern)
Operator	Admin	Override	-	moss	09/25/2007 03:17:45PM
Operator	Admin	Override	-	moss	09/25/2007 03:17:45PM
Operator	Admin	Override	-	bc	09/25/2007 03:16:06PM
MARK ROCK	Admin	-	-	-	09/25/2007 01:09:16PM
Seth Alvo	Admin	-	-	-	09/25/2007 01:08:49PM
Seth Alvo	Admin	-	-	-	09/25/2007 12:56:31PM
Seth Alvo	Admin	-	-	-	09/25/2007 12:23:10PM
Operator	Admin	Override	-	bc	09/25/2007 11:06:14AM
Operator	Admin	Override	-	bc	09/25/2007 11:05:40AM
Seth Alvo	Admin	-	-	-	09/24/2007 12:09:29PM
Seth Alvo	Admin	-	-	-	09/22/2007 05:22:46PM
BRUCE CIRILLO	Admin	-	-	-	09/21/2007 03:24:14AM
Operator	Admin	Override	-	bc	09/20/2007 06:02:26PM
TOM	Admin	-	-	-	09/20/2007 05:03:00PM
Operator	Admin	Override	-	bc	09/20/2007 03:35:57PM
Operator	Admin	Override	-	mark	09/19/2007 03:48:05PM
Operator	Admin	Override	-	moss	09/19/2007 02:06:34PM
Operator	Admin	Override	-	moss	09/19/2007 10:53:50AM
Operator	Admin	Override	-	bc	09/19/2007 10:48:15AM

This report shows which users have logged into the system.

- Administration**
- Scenarios**
- Landmarks
- Users
- User Groups
- Notification Groups
- Item Groups
- Beacons
- Departments
- Profile

Scenarios

add scenario | copy scenario | delete | deactivate

Showing 1 - 20 of 20 Scenarios Page: 1 of 1

<input type="checkbox"/>	Name	Event	Schedule	# Items	# Pending
<input type="checkbox"/>	10 MIN. AUTO TRACKING	10 MIN. AUTO TRACKING	24 x 7	0	0
<input type="checkbox"/>	1 MIN. AUTO TRACKING	1 MIN. AUTO TRACKING	24 x 7	1	0
<input type="checkbox"/>	2 MIN. AUTO TRACKING	2 MIN. AUTO TRACKING	24 x 7	0	0
<input type="checkbox"/>	3 MIN. AUTO TRACKING	3 MIN. AUTO TRACKING	24 x 7	0	0
<input type="checkbox"/>	5 MIN. AUTO TRACKING	5 MIN. AUTO TRACKING	24 x 7	0	0
<input type="checkbox"/>	BROOMS DOWN AND ON	BROOMS DOWN AND ON	24 x 7	1	0
<input type="checkbox"/>	BROOMS UP AND OFF	BROOMS UP AND OFF	24 x 7	1	0
<input type="checkbox"/>	DUMP DOWN	DUMP DOWN	24 x 7	1	0
<input type="checkbox"/>	DUMP UP	DUMP UP	24 x 7	1	0
<input type="checkbox"/>	IGNITION ON-OFF	IGNITION ON-OFF	24 x 7	1	0
<input type="checkbox"/>	2 Min Autotrack	Tracking every 2 minutes	24 x 7	1	0
<input type="checkbox"/>	Brooms Down And On	Input 1 - closed	24 x 7	1	0
<input type="checkbox"/>	Brooms Up And Off	Input 1 - opened	24 x 7	1	0
<input type="checkbox"/>	Dump Down	Input 2 - closed	24 x 7	1	0
<input type="checkbox"/>	Dump Up	Input 2 - opened	24 x 7	1	0
<input type="checkbox"/>	Ignition On-off	Ignition on - off	24 x 7	1	0
<input type="checkbox"/>	Over 55 Speed Alert	Speed >55 mph	24 x 7	1	0

Scenarios are the "commands" used to program the beacon

- Administration
- Scenarios
- Landmarks**
- Users
- User Groups
- Notification Groups
- Item Groups
- Beacons
- Departments
- Profile

Landmarks This screen allows you to input customers, vendors, fill stations, etc. to enhance your reporting capabilities.

Showing 1 - 19 of 19 Landmarks Page: 1 of 1 Listings per page: All | 5 | 10 | 25 | 50 | 100

<input type="checkbox"/>	▲ Landmark Name	Category	Address (or Lat/long)	Status
<input type="checkbox"/>	BEHPAGE DRIVING RANGE	Partner	40.74139, -73.45556	Active
<input type="checkbox"/>	BETHPAGE CART HOUSE	Partner	40.74139, -73.45750	Active
<input type="checkbox"/>	DOBLER CHEVY	Customer	257 N. FRANKLIN STREET, HEMPSTEAD, NY, 11550	Active
<input type="checkbox"/>	GREAT NECK MITSUBISHI	Customer	260 NORTHERN BLVD., GREAT NECK, NY, 11021	Active
<input type="checkbox"/>	HASSETT LINCOLN MERCURY	Customer	3530 SUNRISE HIGHWAY, WANTAGH, NY, 11793	Active
<input type="checkbox"/>	HERITAGE JAGUAR	Customer	146 WEST MERRIC ROAD, FREEPORT, NY, 11520	Active
<input type="checkbox"/>	JONES BEACH FIELD 4-ENTRANCE	Partner	40.59667, -73.51083	Active
<input type="checkbox"/>	JONES BEACH FIELD 6 BUILDING	Partner	40.59639, -73.49611	Active
<input type="checkbox"/>	KARP AUTOMOTIVE	Customer	392 SUNRISE HIGHWAY, ROCKVILLE CENTRE, NY, 11570	Active
<input type="checkbox"/>	L - B LINCOLN MERCURY	Customer	520 MONTAUK HIGHWAY, WEST BABYLON, NY, 11704	Active
<input type="checkbox"/>	MALL STORE	Company	1000 SUNRISE MALL, MASSAPEQUA, NY, 11758	Active
<input type="checkbox"/>	MANHATTAN ACURA	Customer	662 11TH AVE, NEW YORK, NY, 11036	Active
<input type="checkbox"/>	MASSAPEQUA LEXUS	Customer	4950 SUNRRISE HIGHWAY, MASSAPEQUA PARK, NY, 11762	Active
<input type="checkbox"/>	MERRICK DODGE	Customer	18 EAST SUNRISE HIGHWAY, MERRIC, NY, 11566	Active
<input type="checkbox"/>	MILLENNIUM INFINITY	Customer	1225 NORTHER BLVD., MANHASSET, NY, 11030	Active
<input type="checkbox"/>	MOVIN ON	Company	636 HEMPSTEAD TPKE, FRANKLIN SQUARE, NY, 11010	Inactive
<input type="checkbox"/>	MOVIN'ON	Company	40.70667, -73.66306	Active
<input type="checkbox"/>	PENN TOYOTA	Customer	2400 NORTHERN BLVD., GREENVALE, NY, 11548	Active

- Administration
 - Scenarios
 - Schedules
 - Landmarks
 - Categories**
 - Users
 - User Groups
 - Notification Groups
 - Item Groups
 - Beacons
 - Departments
 - Manage
 - Profile

Add New Landmark Category

Fields marked with * are required.

cancel save

Landmark Category Information

Landmark Category Name: *

Icon:  * [Change Icon]

Status:
 Inactive
 Active
 Locked
(Category locks automatically if Landmarks assigned)

cancel save

Organize your landmarks by creating custom categories

Administration

- Scenarios
- Landmarks
- Users
- User Groups**
- Notification Groups
- Item Groups
- Beacons
- Departments
- Profile

User Groups

[new user group](#) [delete](#)

Showing 1 - 2 of 2 User Groups Page: 1 of 1 Listings per page: All | 5 | 10 | 25 | 50 | 100

<input type="checkbox"/>	User Group Name	Description	Parent User Group	# Users
<input type="checkbox"/>	admin	MOVIN'ON SOUNDS AND SECURITY INC.	-	9
<input type="checkbox"/>	users	MOVIN'ON SOUNDS AND SECURITY INC.	Admin	56

Users can be put into "groups". These groups can be assigned different access levels and privileges.

Administration

- Scenarios
- Landmarks
- Users
- User Groups
- Notification Groups**
- Item Groups
- Beacons
- Departments
- Profile

Notification groups

[new notification group](#) [delete](#)

Showing 1 - 3 of 3 Notification Groups Page: 1 of 1 Listings per page: All | 5 | 10 | 25 | 50 | 100

<input type="checkbox"/>	Notification Group Name	Description	# Contacts
<input type="checkbox"/>	E-MAIL ONLY BRUCE	-	1
<input type="checkbox"/>	TEXT AND E-MAIL BRUCE.	BRUCE C.	2
<input type="checkbox"/>	TEXT BC ONLY	-	1

**Alerts can be sent to E-mail and/or cell phone.
Groups can be created for multiple recipients.**

Administration

- Scenarios
- Landmarks
- Users
- User Groups
- Notification Groups
- Item Groups**
- Beacons
- Departments
- Profile

Item groups

[new item group](#) [delete](#)

Showing 1 - 2 of 2 Item Groups

Page: 1 of 1

Listings per page: All | 5 | 10 | 25 | 50 | 100

<input type="checkbox"/>	▲ Item Group Name	Description	# Items
<input type="checkbox"/>	SALES VEHICLES	MOSS SALES VEHICLES	1
<input type="checkbox"/>	SERVICE VEHICLE	MOSS SERVICE VANS	1

Item groups are used to separate your vehicles into as many categories as you prefer. This is helpful when running reports to “filter” vehicles.

- Administration
 - Scenarios
 - Schedules
 - Landmarks
 - Categories
 - Users
 - User Groups
 - Notification Groups
 - Item Groups
 - Beacons
 - Departments
 - Manage**
 - Profile

Departments


[new department](#) [delete](#) [set default](#)

Showing 1 - 5 of 5 Departments Page: 1 of 1 Listings per page: 5 | 10 | 25 | 50 | 100

<input type="checkbox"/>	Department	Description	Default Department	# Items
<input type="checkbox"/>	INSTALLATION DEPT.	-	-	0
<input type="checkbox"/>	MAINTENANCE DEPT.	-	-	0
<input type="checkbox"/>	RETAIL DEPT.	DEFAULT DEPT.	✓	0
<input type="checkbox"/>	SALE DEPT.	-	-	0
<input type="checkbox"/>	WHOLESALE DEPARTMENT	-	-	15

Larger organizations can create departments to isolate vehicles and personnel

GPS Options for Inputs, Outputs, and API



MOVIN' ON GPS

FLEET MANAGEMENT



Monitor a PTO such as a pump, generator, trash compactor, Etc.



Receive notification of an alarm sounding, a door opening, stop sign opening (school bus), or a temperature sensor



Outputs can unlock doors, start a vehicle, or even disable a vehicle from starting.



Custom inputs can be specified such as panic button, customer Pickup/drop-off, or punch in/out (time-clock)



API: Application program interface allows 3rd party integration



Fleet dispatching via Garmin® Nuvi

Coming Soon... Integration with Garmin® Nuvi GPS



Send destinations to drivers

Send work orders

2-Way communication means you
Receive confirmation from driver

Multilingual routing

Much much more!





MOSS-6200

Permanently Installed Device

- Continuous tracking provides real-time moving location to assist in vehicle recovery
- Inputs allow the user to monitor pumps, alarms, lights, PTO's, or virtually any other part of the vehicle
- Upgradeable for use with [MDT](#)
- Outputs allow the user to activate door locks, remote starters, lights, or even starter disable
- Low power draw allows the 6200 to run off the vehicle's electrical system 24/7 without significantly affecting the battery



MOSS-DT960

Mobile Data Terminal for use with the
MOSS-6200 Vehicle Tracking System

- Driver-generated pre defined and free form messages
- Driver status including: On Duty, In Traffic, At Customer, Off Duty and others
- Driver entered billable information, such as billing and job numbers
- Dispatcher-Generated pre-defined and free-form messages
- Sending messages to one or multiple drivers
- Viewing current driver status across all drivers
- Virtual time card reports for one or all drivers
- Messaging reports
- Reports on billable stops



MOSS-6100

Permanently Installed Unit

- Commercial Fleet GPS tracking with expansion options
- Completely covert installation
- Inputs and outputs can control or monitor a variety of functions
- Run one of our many reports to gather data based on speed, zone, ignition, routes, landmarks, and many more
- Unit is capable of integration with Garmin® NUVI Navigation system





MOSS-1600

Portable Unit

- Rugged, weatherproof housing
- Low battery alert for wireless applications
- Vehicle adapter allows for hardwiring
- High power GPS receiver works in a variety of locations



MOSS-7600

Portable Unit

- **No installation:** The 7600 can be powered from the vehicle's cigarette lighter or a standard wall outlet
- **Need to track employee routes?:** Scheduled tracking options and reports provide accountability for personal vehicles
- **Need to protect parked vehicles?:** The 7600 has a built in *arm where parked* button that sends an immediate alert if the vehicle is moved.
- **Protect your workers:** The 7600 features a panic button and belt clip, allowing the device to be worn on-person, providing the ultimate protection for lone workers



MOSS-8110

Portable Unit

- Battery powered, can operate for up to 10 days without charge
- Hybrid assist GPS technology means your 8110 can work indoors, under the seat of a car, a trunk, or even a storage container
- Use one of our weatherproof magnetic boxes to mount unit to a metal surface outdoors
- Unit of choice for private investigators who need to track covertly
- AC Charger included



MOSS-8210

Portable Unit

- Single point locating means low cost of operation
- Real-time tracking makes recovering a lost asset possible
- Scheduled tracking sends out an automated locate at a predefined time
- Small, rugged, and portable design allows the 8210 to be discreetly hidden in a variety of assets
- Hybrid-assisted GPS enables the 8210 to be located indoors
- Extended battery life makes tracking possible for weeks
- Optional magnetic weatherproof box allows outdoor mounting to metal



MOSS-DS500

DeWalt Mobilelock Jobsite Security
System with tamper alarm

Protection from Theft and Intrusion

- **Theft Prevention:** Use the vibration sensor or set up a zone alert to detect if the equipment has been moved outside a pre-defined area.
- **Intrusion Detection:** Receive a notification if a container or office door is opened off-hours or if the device is tampered with.

Secure Mobile Assets

- **On the Jobsite:** Secure trailers, gang boxes, appliances and open rooms under construction
- **Heavy Equipment:** Protect skid steers, backhoes, and front-end loaders.
- **Portable Containers:** Secure remote storage containers.


Monitor Temperature Sensitive Items

- **Perishable Goods:** Set proactive alerts to ensure that items in transit don't spoil
- **Concrete Curing:** Monitor concrete temperature to ensure adherence to curing specifications

Choose

MOVIN' ON GPS

FLEET MANAGEMENT



**We have been providing mobile electronics installation services
In New York for over 25 years**



**Installation staff consists of over 20 installers, to provide you
with the best service... after the sale!**



**Inputs can be customized to monitor PTO's, while outputs can
control door locks, starter disable, and even remote starting!**



Lifetime labor warranty

Choose

MOVIN' ON GPS

FLEET MANAGEMENT



No annual contract



Trial program available



Competitively priced



We offer many other products and services for your fleet



Other Services For Your Fleet

We specialize in many mobile electronics products and services!

- Remote starters
- In-dash navigation
- Mobile audio systems
- Auto Security systems
- Rear back-up cameras
- Rear avoidance systems
- AT&T CruiseCast
- Mobile video systems
- Radar & laser detection systems
- Mobile DVR Surveillance Systems
- Strobe & auxiliary lighting systems
- Bluetooth cellular handsfree systems